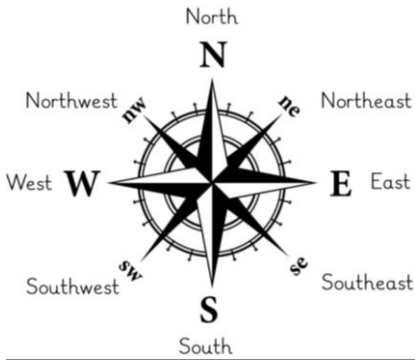


Geography 

1. There are 8 points on a compass.



2. Europe is made up of countries including England, Italy, France, Germany, Russia and Turkey.

- Europe**
- England
 - Germany
 - France
 - Italy
 - Russia
 - Turkey



3. Europe is a continent in the northern hemisphere. Europe is located centrally.



4. Russia spans two continents: Europe and Northern Asia.

5. Maps usually show the location of a capital city as a dot or square with the name.



6. The UK is a country in Europe. It is separated from the mainland by the English Channel and the North Sea.



7. Human characteristics include:

- the size and density of the population
- the ethnic and religious makeup of the population
- language patterns
- houses, roads and other infrastructure built by humans

8. London is famous for its underground railway and dense population.



9. Physical characteristics include the natural environment, such as landforms, elevation, water features, climate and natural vegetation.

10. England has warm, wet summers and cool, wet winters. Summers are cooler than others in Europe but winters are milder.

11. An environmental region is an area defined by its environmental conditions, especially climate, landform and soil characteristics.

12. There are 6 environmental regions in Italy, including:

- The Tyrrhenian Foreland, which is known for its high level of volcanic action.



- The Italian alps, which have mountains, valleys, glaciers and high peaks.



UK



Italy



13. The UK has mild temperatures and frequent rainfall. Winters are mild and summers are cool.

14. Italy has summers which are hot and dry and winters which are cold.

15. The currency in the UK = Pounds **£**

16. The currency in Italy = Euros **€**

17. The main language spoken in the UK is English

18. The main language spoken in Italy is Italian.

19. The UK has a larger population than Italy, despite Italy being a larger country.

20. The UK has natural features including the Lake District, Scottish Lochs, the Giant's Causeway in Northern Ireland and the white cliffs of Dover.

21. Italy has diverse landscapes, including the Alps in the north. The mountain, Mont Blanc, in Italy is 3 times bigger than the mountain, Ben Nevis, in Scotland.

D&T 

22. Fruit and vegetables need to be harvested when they are ready on the plant.

23. Some fruits and vegetables are only available at certain times of the year. These are seasonal foods, for examples: strawberries and raspberries.

Art 

24. Stephen Wiltshire creates detailed drawings of cityscapes, using pen.





25. Cinzia Battistel is an Italian Artist who uses a variety of painting techniques.





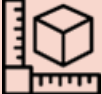


YEAR 3

WHAT CAN WE LEARN FROM A JOURNEY?



Geography Key Vocabulary

	physical characteristics	Include the natural environment, such as landforms, water features, climate and natural vegetation.
	human characteristics	Include the size of the population, language patterns, religion and culture. Human characteristics also include features built by humans, such as houses and roads.
	infrastructure	The basic systems and services, such as transport links (roads, railways) and power supplies.
	temperate	Temperate means moderate - temperatures that are not extremely cold or extremely hot.
	currency	The official money of a country.
	weather	Weather is the condition of the atmosphere - it is what happens in the sky. For example, sunshine, rain, snow, wind, and storm.
	dense population	Many people living in an area when comparing it to another similar sized area.
	foreland	An area of land that borders a particular feature. E.g. the Tyrrhenian foreland is an area that borders the Tyrrhenian sea.
	landforms	Natural features of the surface of the Earth, such as mountains, hills and valleys.
	elevation	How high or low the land is compared to sea level. (E.g. mountains have a high elevation)
	glacier	Huge masses of ice that 'flow' like very slow rivers.
	mountain	A landform that is much higher than the land around it.
	vegetation	Plant life
	vertical	Something that runs from top to bottom. Straight down or straight up.
	horizontal	Something that runs from side to side, straight across, left to right or right to left.

Art Key Vocabulary

	tone	How light or dark something is.
	form	The illusion of a 3-dimensional object.
	dimension	A spatial property of length, area and volume.
	abstract art	Modern art which does not represent images of our everyday world.
	cityscape	An urban landscape.

DT Key Vocabulary

	harvesting	Picking or gathering fruit and vegetables.
	seasonal	Relating to a particular season of the year (autumn, winter, spring, summer)